

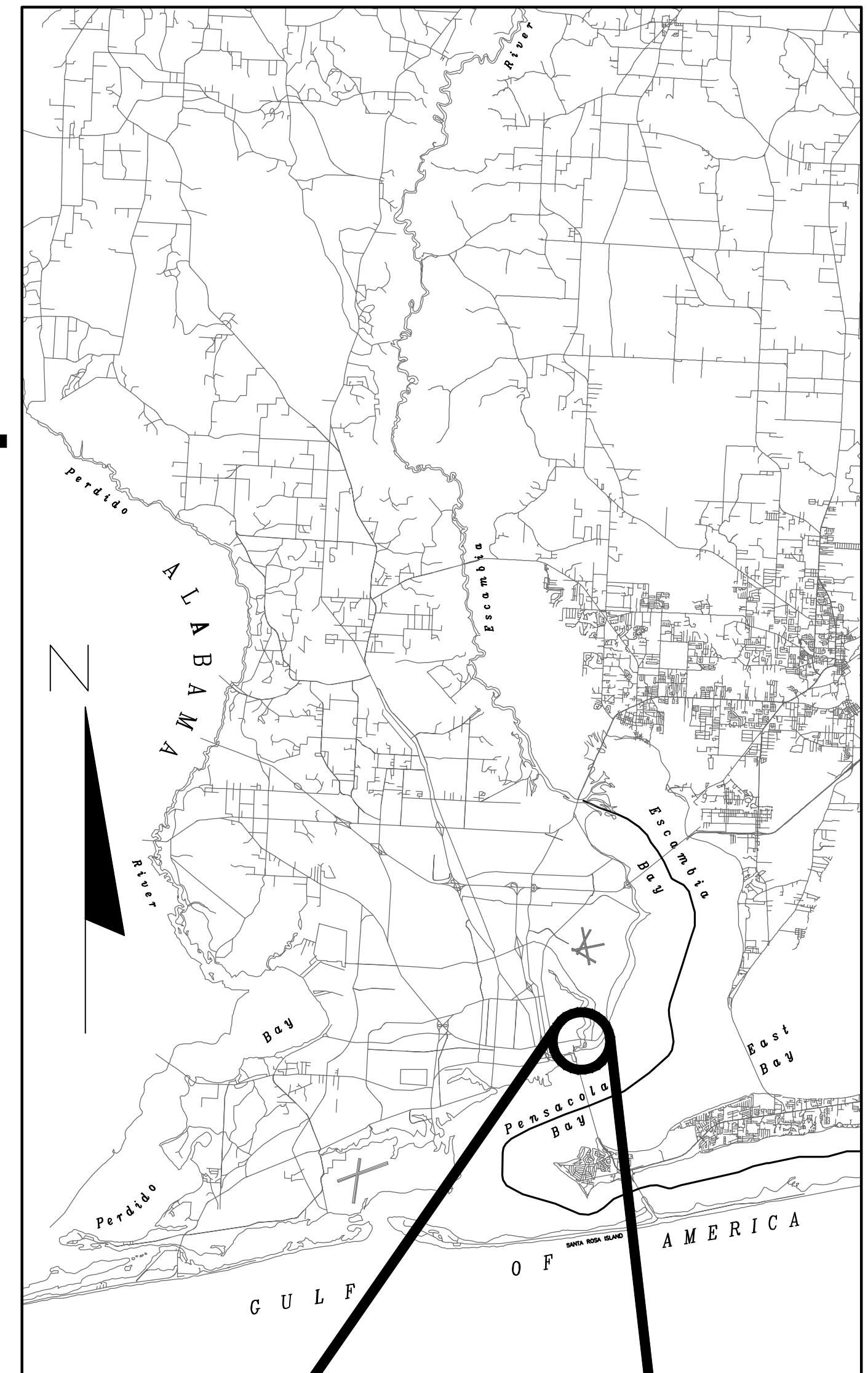


CITY OF PENSACOLA, FLORIDA  
PUBLIC WORKS DEPARTMENT ENGINEERING DIVISION



1301 N. Palafox St., Ste. 200  
Pensacola, Florida 32501  
Phone: (850) 994-9503  
FL Certificate of Authorization# 29588  
www.mckimcreed.com

WAYSIDE PARK EAST AND  
17TH AVENUE PARK IMPROVEMENTS



INDEX OF PLAN SHEETS	
Sheet Number	Sheet Title
<b>GENERAL</b>	
G-000	COVER
G-001	SIGNATURE SHEET
G-005	GENERAL NOTES
G-010	OVERALL IMPROVEMENT MAP
<b>PARKING LOT REPLACEMENT (BASE BID)</b>	
C-100	EXISTING CONDITIONS AND DEMOLITION
C-101	SITE LAYOUT
C-102	SITE DIMENSION PLAN
C-103	GRADING AND DRAINAGE
<b>BOAT DOCK (ALTERNATE BID #2)</b>	
C-200	PLAN AND PROFILE
S-220	DOCK STRUCTURE DETAILS
<b>17th AVE. PARK BOARDWALK REMOVAL (ALTERNATE BID #1)</b>	
C-300	EXISTING CONDITIONS AND DEMOLITION
<b>PEDESTRIAN CONNECTION (ALTERNATE BID #1): CIVIL</b>	
C-400	PLAN AND PROFILE
C-401	RAILROAD RW IMPROVEMENTS
<b>PEDESTRIAN CONNECTION (ALTERNATE BID #1): ELECTRICAL</b>	
E001	ELECTRICAL GENERAL NOTES AND ABBREVIATIONS
E002	ELECTRICAL SYMBOLS
E400	LIGHTING SITE PLAN
E500	DETAILS
<b>PEDESTRIAN CONNECTION (ALTERNATE BID #1): STRUCTURAL</b>	
S-420	BOARDWALK CONSTRUCTION PLAN
S-421	BOARDWALK TYPICAL SECTIONS
S-422	BOARDWALK ABUTMENT SECTION
S-423	PEDESTRIAN COVERING STRUCTURE
S-424	PEDESTRIAN COVERING SECTION
<b>DETAILS (BASE BID)</b>	
C-601	EROSION CONTROL DETAILS
C-602	SITE DETAILS
C-603	SITE DETAILS
<b>LOW BRIDGE ADVANCE WARNING SYSTEM (ALTERNATE BID #3)</b>	
C-700	LBAWS GENERAL NOTES
C-701	LBAWS PLAN, STA. 2+00 TO STA. 12+69
C-702	LBAWS PLAN, STA. 12+69 TO STA. 16+40
C-703	LBAWS CROSS SECTIONS AND DETAILS

ISSUED FOR BID  
DESIGN REVIEW SET  
APRIL 2026

- |            |                         |
|------------|-------------------------|
| MAYOR      | D. C. REEVES            |
| DISTRICT 1 | JENNIFER BRAHIER        |
| DISTRICT 2 | CHARLES BARE            |
| DISTRICT 3 | CASEY JONES (PRESIDENT) |
| DISTRICT 4 | JARED MOORE             |
| DISTRICT 5 | TENIADE BROUGHTON       |
| DISTRICT 6 | ALLISON PATTON          |
| DISTRICT 7 | DELARIAN WIGGINS        |



Begin Project  
STA. 1+60.00  
End Project  
STA. 17+60.00

VICINITY MAP  
LENGTH OF PROJECT =  
1,600 LF (0.30 MI)

PROJECT MANAGER:  
CHADWICK M. GRABINSKI, PE #94965  
SECTION/TOWNSHIP/RANGE:  
8 / 2S / 29W











































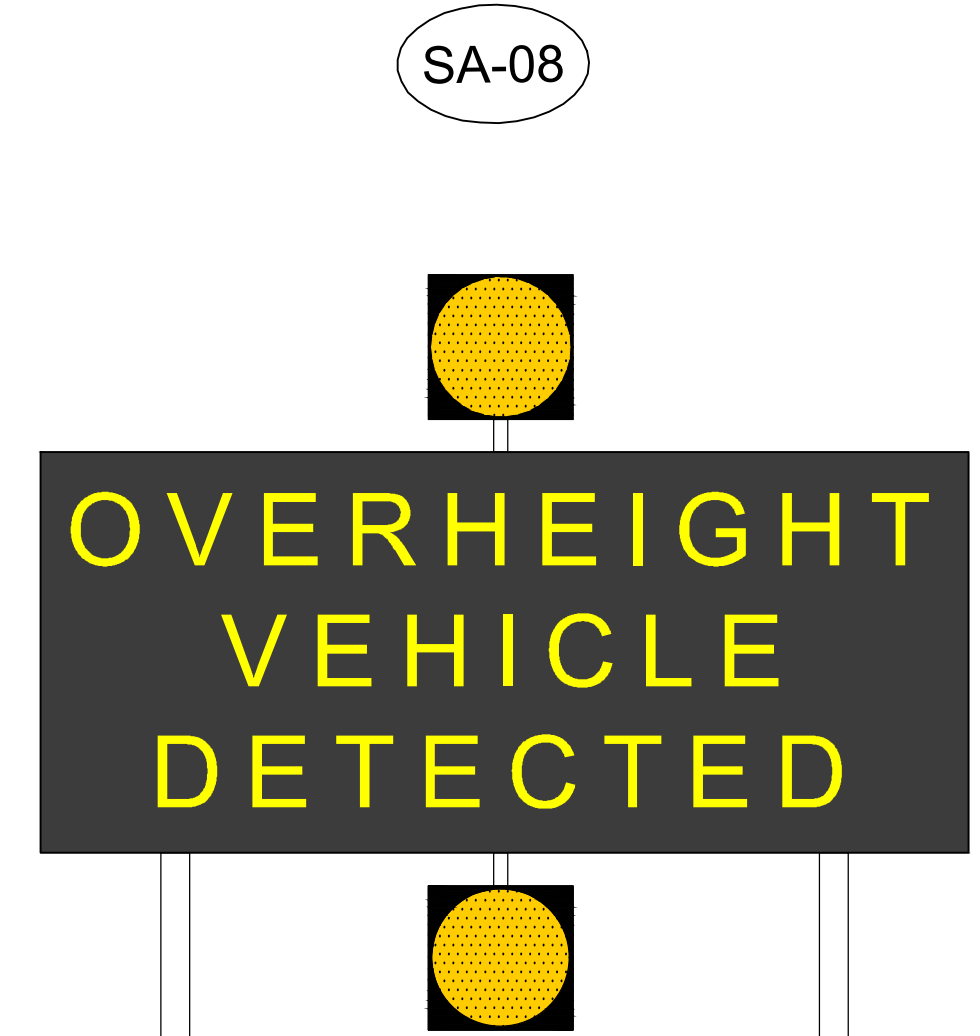
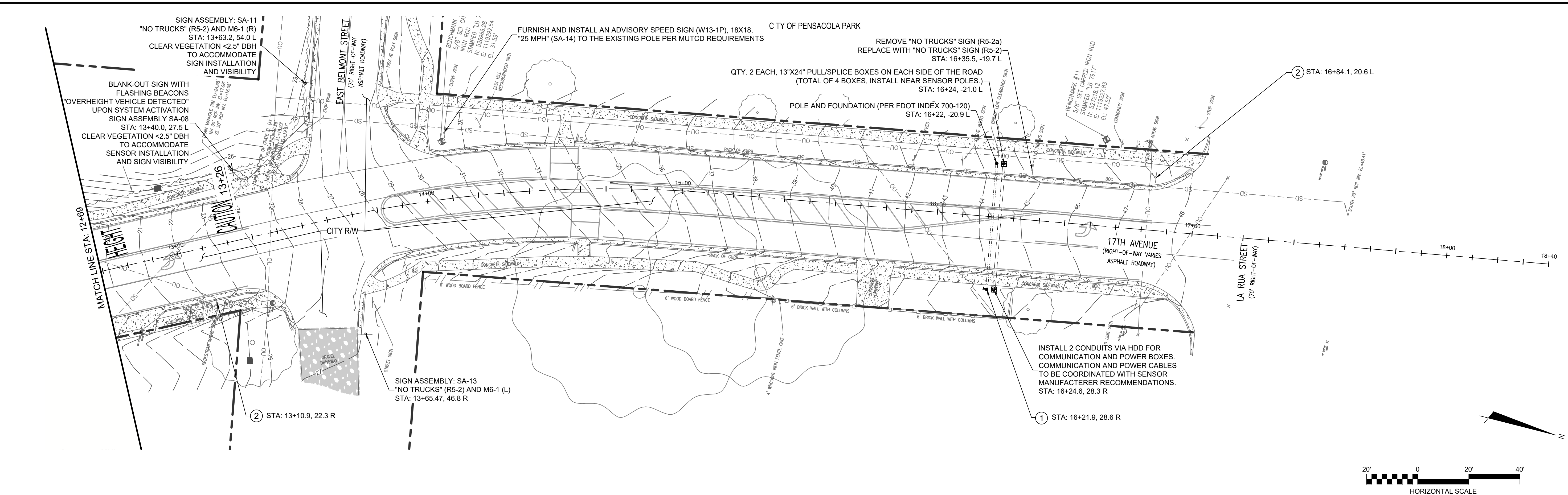




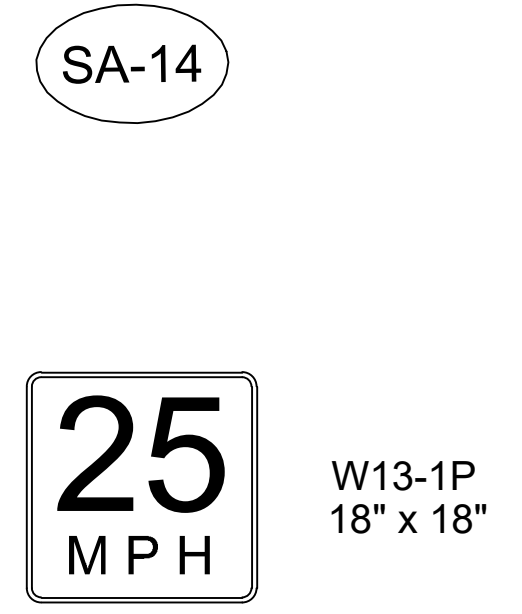
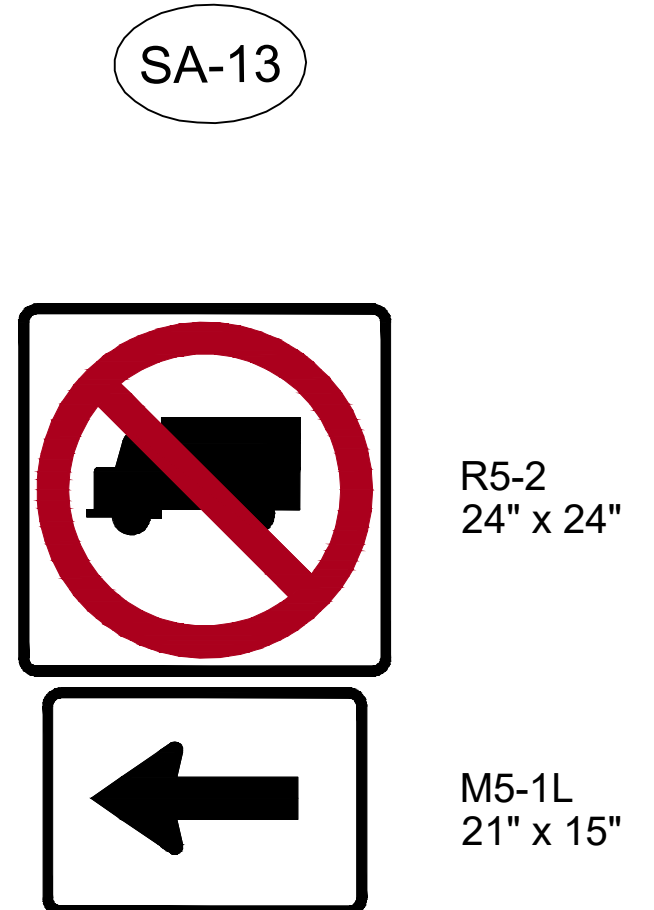
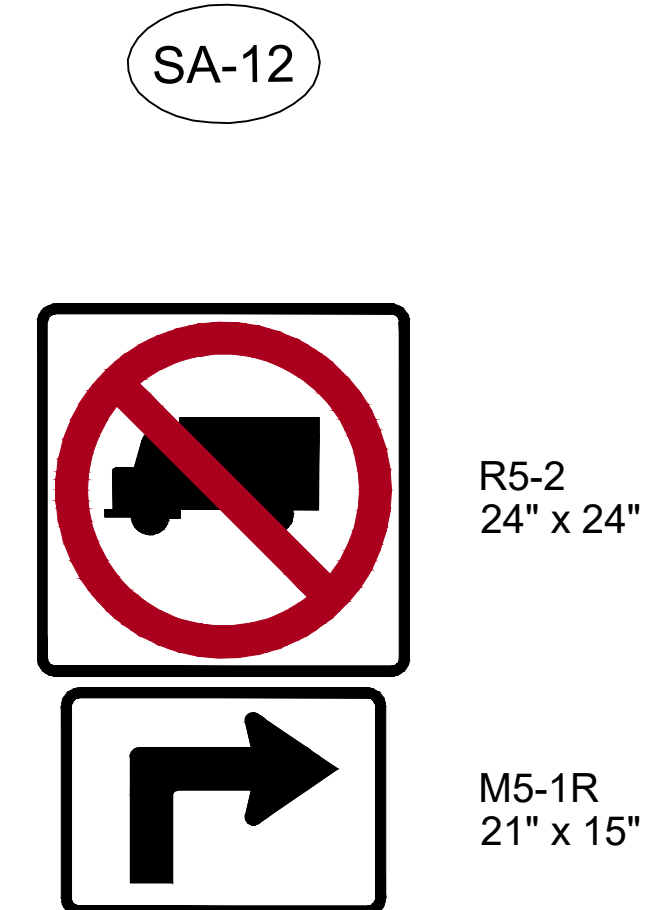
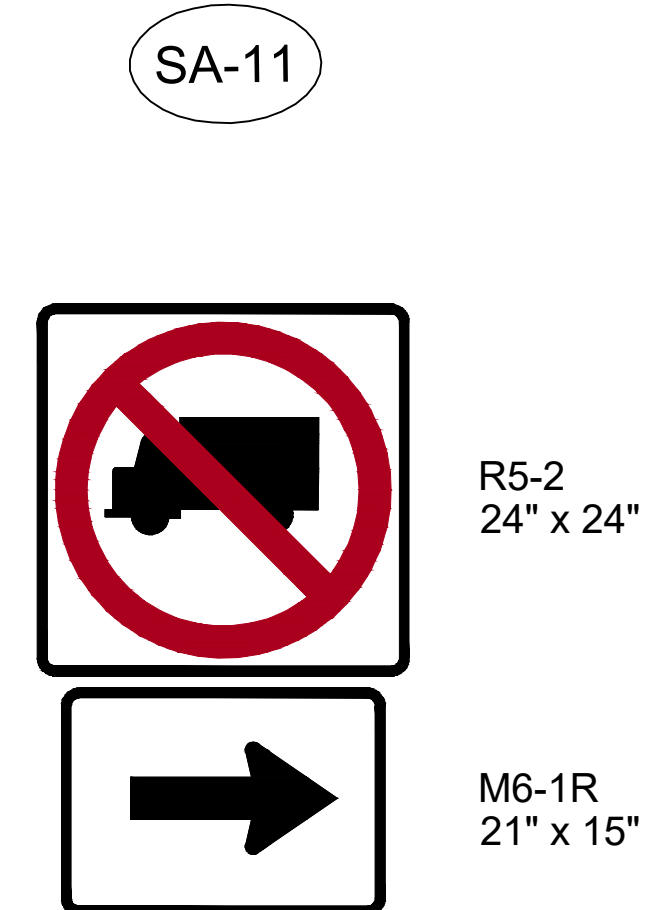
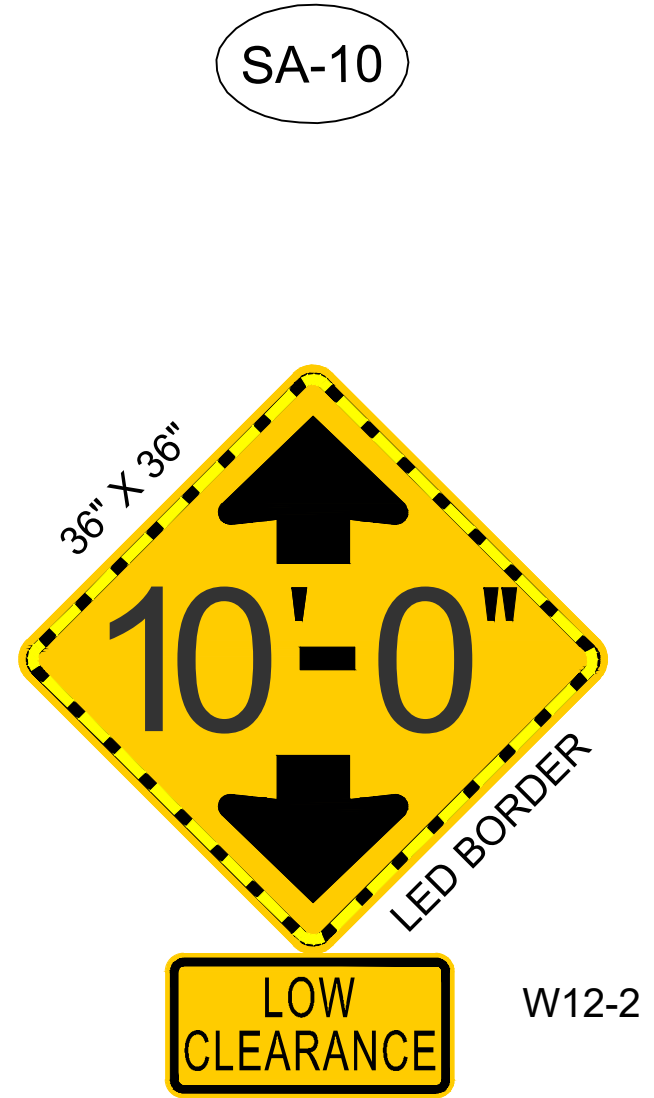
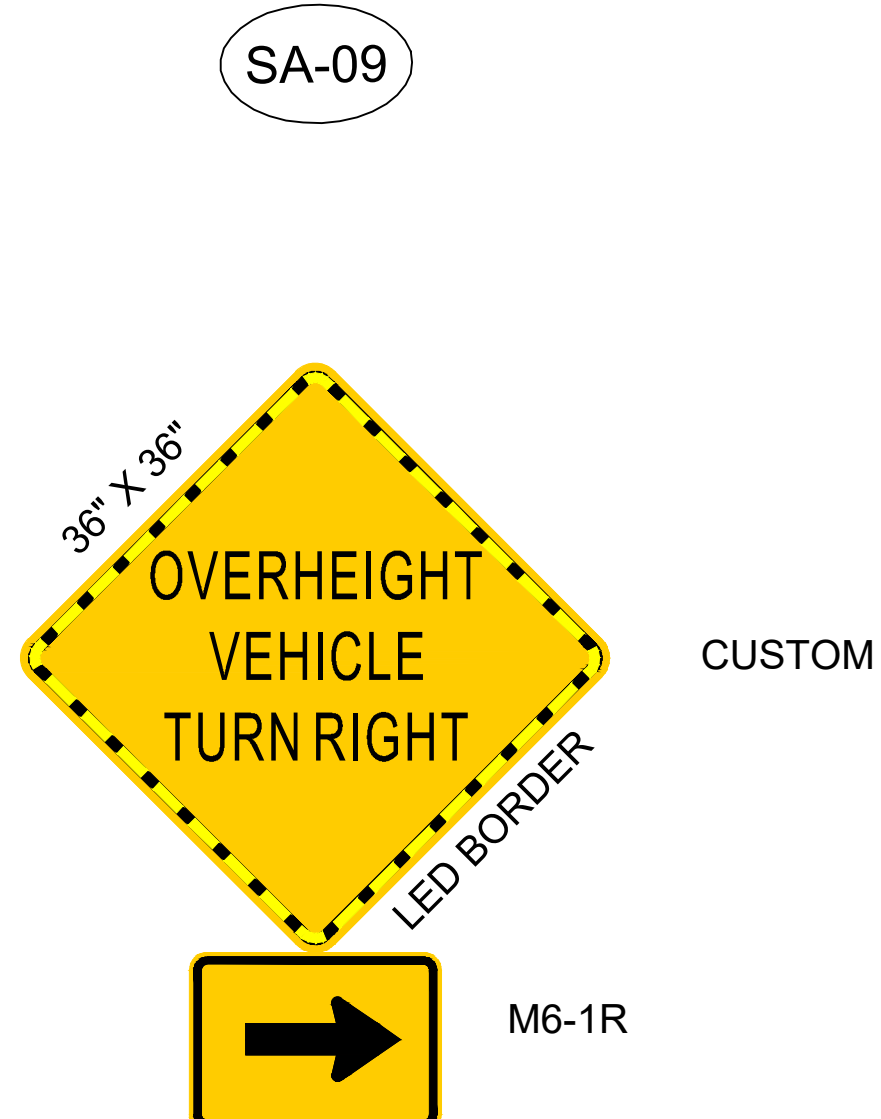








BLANK-OUT SIGN DESIGN PARAMETERS:  
 LEGEND LETTER HEIGHT: 5", TYPICAL  
 SIGN CABINET WIDTH: 48" MAXIMUM  
 SIGN CABINET HEIGHT: 30" (APPROXIMATED)



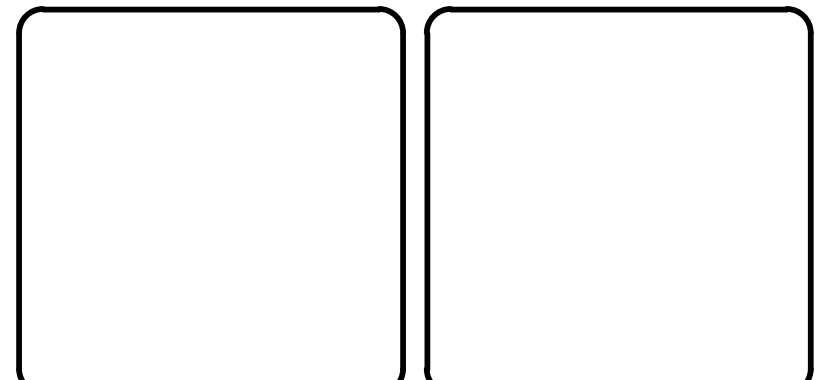
**KEY NOTES**

- COORDINATE LOCATION OF POLE TO ORIENT THE SENSORY BEAMS PERPENDICULAR TO TRAVEL LANES. PROPOSED CCTV CAMERAS (COORDINATE CCTV CAMERAS VIEW TO CAPTURE ALL FLASHING SIGN ASSEMBLIES AND THE BRIDGE.)
- REMOVE EXISTING PEDESTRIAN SIGN AND PLAQUE. REPLACE WITH NEW PEDESTRIAN SIGN (W11-2) AND "AHEAD" PLAQUE (W16-9P) PER ASTM D4956 TYPE XI FULL-CUBE PRISMATIC RETROREFLECTING SHEETING, FLUORESCENT YELLOW-GREEN SHEETING.
- REMOVE EXISTING PEDESTRIAN SIGN AND PLAQUE. REPLACE WITH NEW PEDESTRIAN SIGN (W11-2) AND ARROW PLAQUE (W16-7P) PER ASTM D4956 TYPE XI FULL-CUBE PRISMATIC RETROREFLECTING SHEETING, FLUORESCENT YELLOW-GREEN SHEETING.

**NOTES**

- SIGNS SHALL USE ASTM D4956 TYPE XI FULL-CUBE PRISMATIC RETROREFLECTIVE SHEETING, FLUORESCENT YELLOW, IN ACCORDANCE WITH FDOT STANDARD SPECIFICATIONS, SECTION 994.
- SHEETING SHALL BE LISTED ON THE FDOT APPROVED PRODUCTS LIST (APL) FOR TYPE XI FLUORESCENT YELLOW.
- FLUORESCENT YELLOW-GREEN SHEETING IS NOT PERMITTED EXCEPT FOR EXISTING PEDESTRIAN SIGN REPLACEMENT.
- SHEETING SHALL BE APPLIED TO ALUMINUM SIGN PANELS MEETING ASTM B209 (5052-H38 OR 6061-T6), PER MANUFACTURER'S REQUIREMENTS TO MAINTAIN WARRANTY.
- NO SUBSTITUTION OF LOWER ASTM TYPES OR OTHER FLUORESCENT COLORS WITHOUT WRITTEN APPROVAL FROM THE ENGINEER.


REV NO.	DESCRIPTION	DATE



**MCKIM & CREED**

1301 N. Palafox Street, Ste 200  
 Pensacola, Florida 32501  
 Phone: (850) 994-9503

CA Lic. No. 29588  
 www.mckimcreed.com



**CITY OF PENSACOLA**  
**WAYSIDE PARK EAST / 17TH AVENUE PARK IMPROVEMENTS**  
 LOW BRIDGE ADVANCE WARNING SYSTEM (ALTERNATE BID #3)

CIVIL

**LBAWS PLAN, STA. 12+69 TO STA. 16+40**

SUBMITTAL DATE	04/01/2026
MCE PROJ. #	09632-0003
DRAWN	JMB
DESIGNED	CMG
CHECKED	DPJ
PROJ. MGR.	CMG

SCALE	C-702
HORIZONTAL:	
AS SHOWN	N/A
VERTICAL:	
REVISION	N/A

STATUS: **ISSUED FOR BID**

